

# Portola Valley Historic Plaques

## 1. Searsville 1854

*Northwest corner of Portola Road and Sand Hill Road*



## 2. Our Lady of the Wayside 1912

*930 Portola Road*

*National Register of Historic Places*



## 3. Our Lady of the Wayside Centennial Marker

*930 Portola Road*




## 4. Village of Portola 1892

*945 Portola Road across from Village Square*

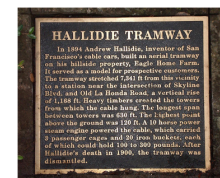
*San Mateo County Point of Historical Interest: SMA 021*

*When the town of Seasville was abandoned because of the rising waters of the reservoir, Andrew Hallidie donated land for a new town he named Portola'*




## 5. Hallidie Tramway 1894

*818 Portola Road on the right side of the entrance to Christ Church*



## 6. Portola School 1894

*765 Portola Road*




## 7. Portola School 1909

765 Portola Road


National Register of Historic Places

San Mateo County Point of Historical Interest: SMA: 025



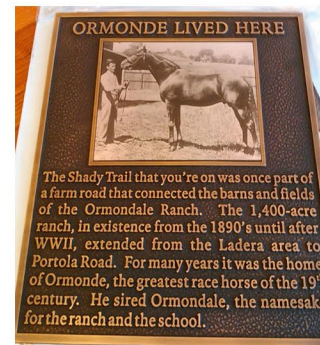
## 8. 1894 School Bell

765 Portola Road



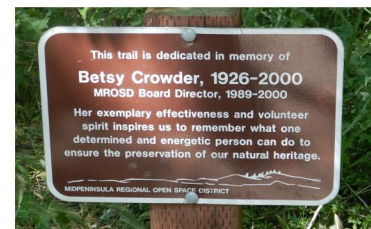
## 9. Ormonde

Shady Trail near the corner of Westridge Dr. and Golden Hills Dr.



## 10. Betsy Crowder Trail

501 Portola Road, bottom of Windy Hill



## 11. Old Spanish Trail

1 Indian Crossing

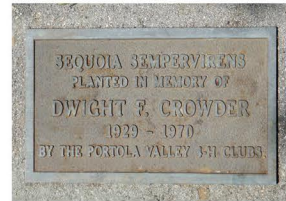
San Mateo Point of Historical Interest: SMA 024



## 12. Dwight Crowder Memorial

*Triangle Park corner of Alpine and Portola Road*

*Dwight Crowder was instrumental in development of the town's earthquake safety regulations*



## 13. Triangle Park 1973

*Corner of Alpine and Portola Road*

*Triangle Park was created when Alpine and Portola Roads were realigned*



## 14. Herb Dengler Honorary Rock 2002

*Triangle Park*

*Herb Dengler was a beloved conservationist, trail builder, artist and teacher*



## 15. Andy Garcia Memorial 2001

*Triangle Park*

*Andy Garcia died in the plane crash at Shanksville, PA September 11, 2001*



## 16. Martinez Home Site 1832

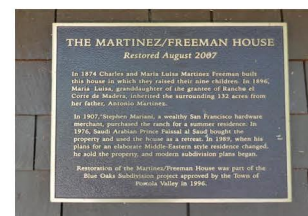
*4170 Alpine Road*

*San Mateo County Point of Historical Interest: SMA 022*



## 17. Martinez/Freeman House 1874

*7 Buck Meadow, across the bridge on the right*



**18. Mariani Barn 1907**  
*8 Buck Meadow*



**19. Casa De Tableta 1850's**  
*3915 Alpine Road*

*National Register of Historic Places*

*Now known as the Alpine Inn or Rossotti's. It has also been called The Wunder, Schenkels, Fernando's, Stanton's and Chapete's Place*



**20. Dorthy Ford Park**

*Alpine Road north of the ballpark  
 under the large oak tree*

*Tom Ford honored his mother with the park's name,  
 he was a town benefactor*



**21. Dwight Crowder Memorial Trail 1976**  
*Alpine Road where the fence begins*

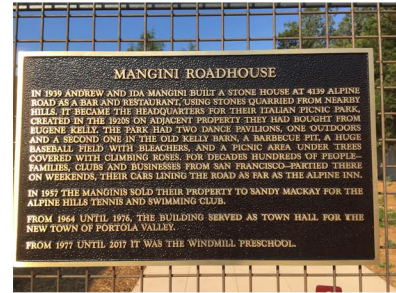


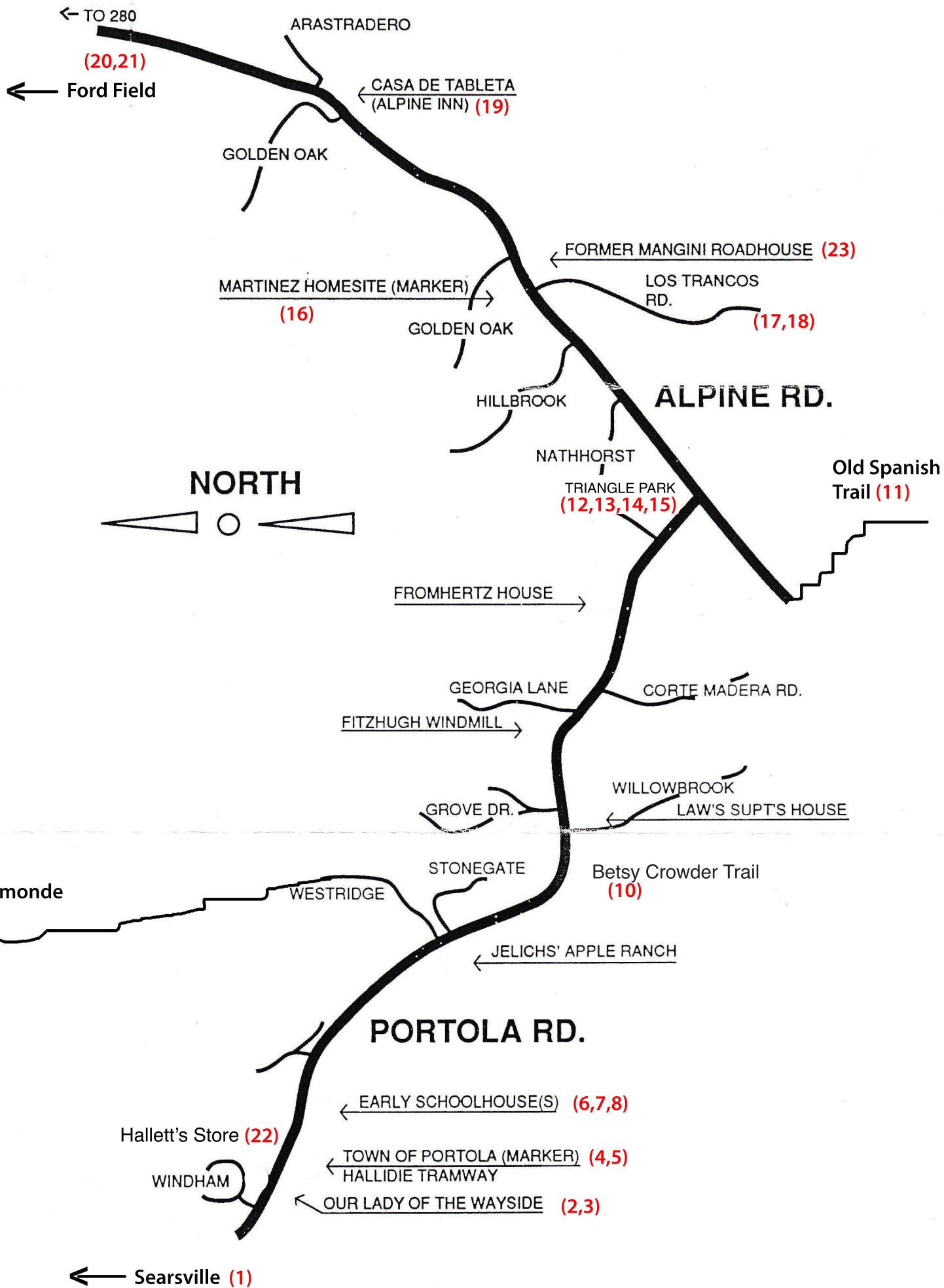
**22. Hallett's Store 1901**  
*844 Portola Road*



## 23. Mangini Roadhouse 1939

*4139 Alpine Road*





NORTH

